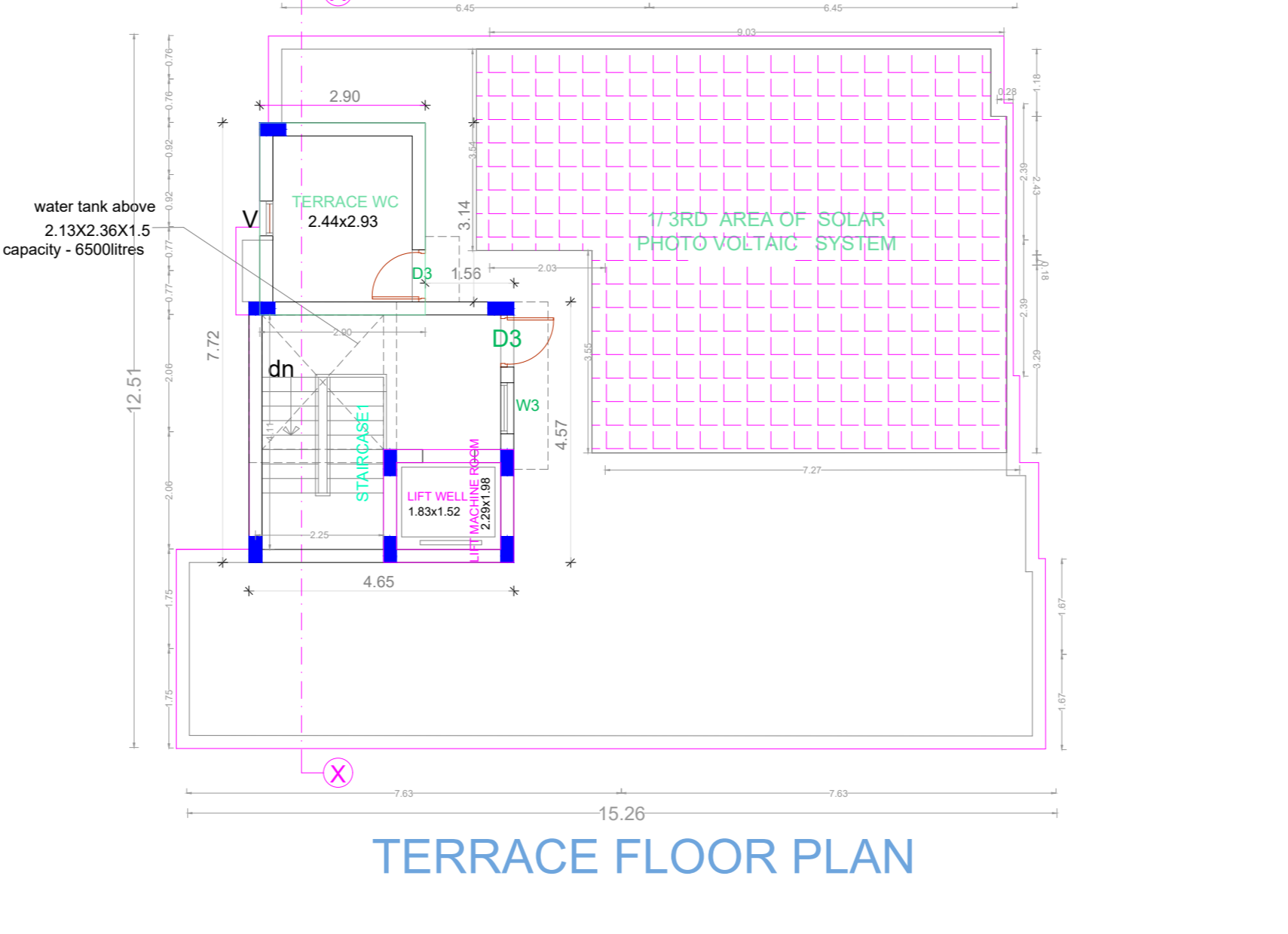
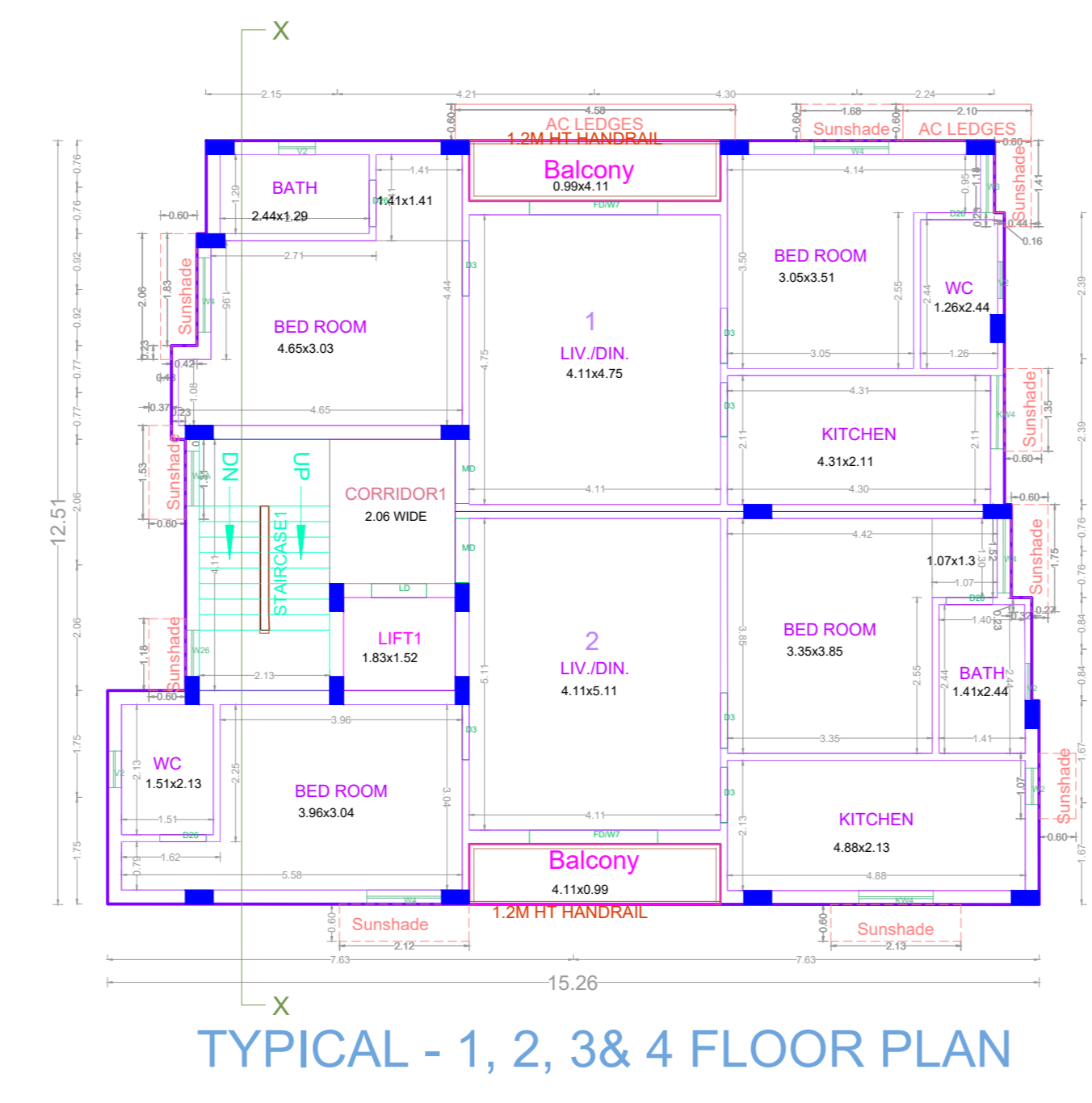
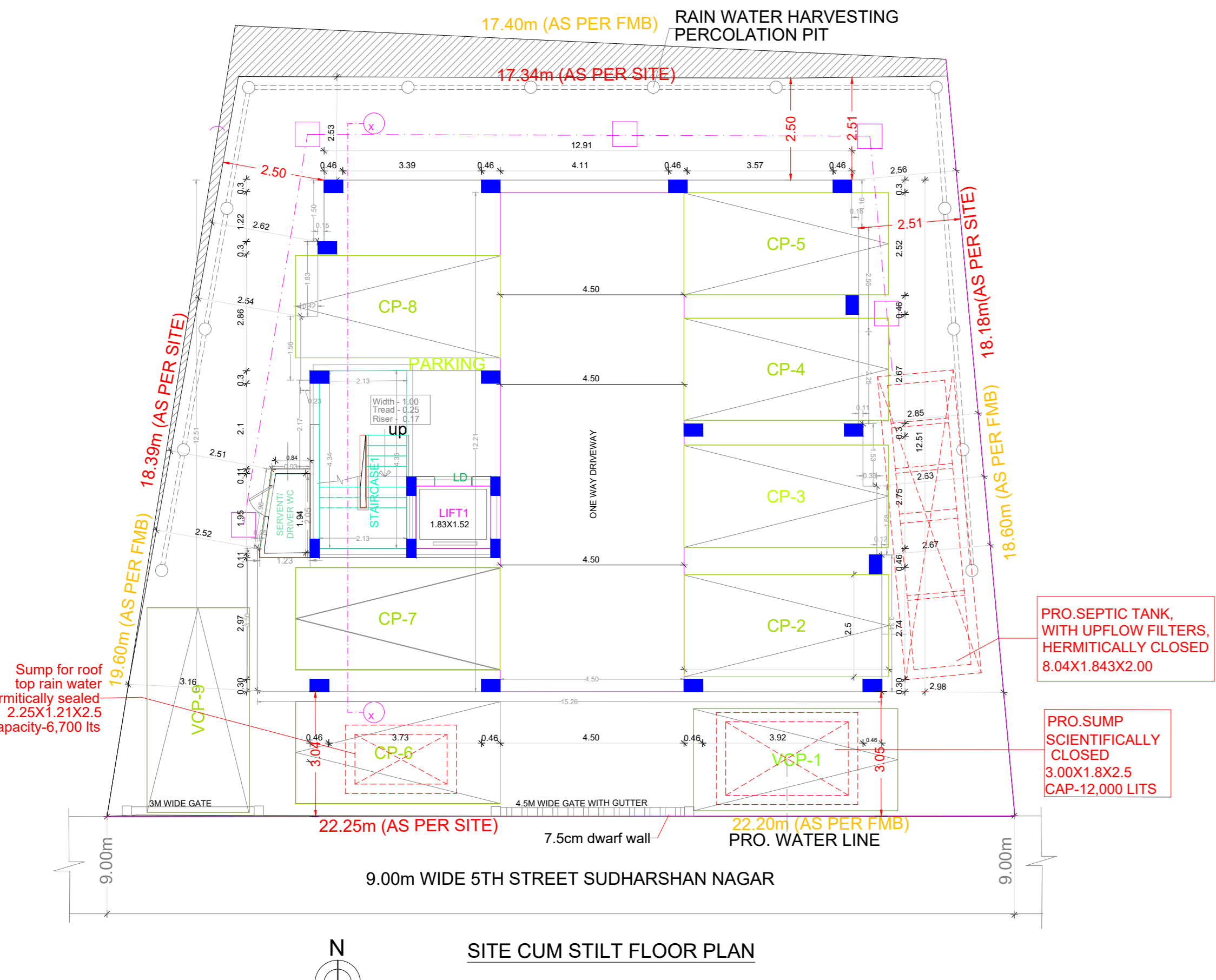
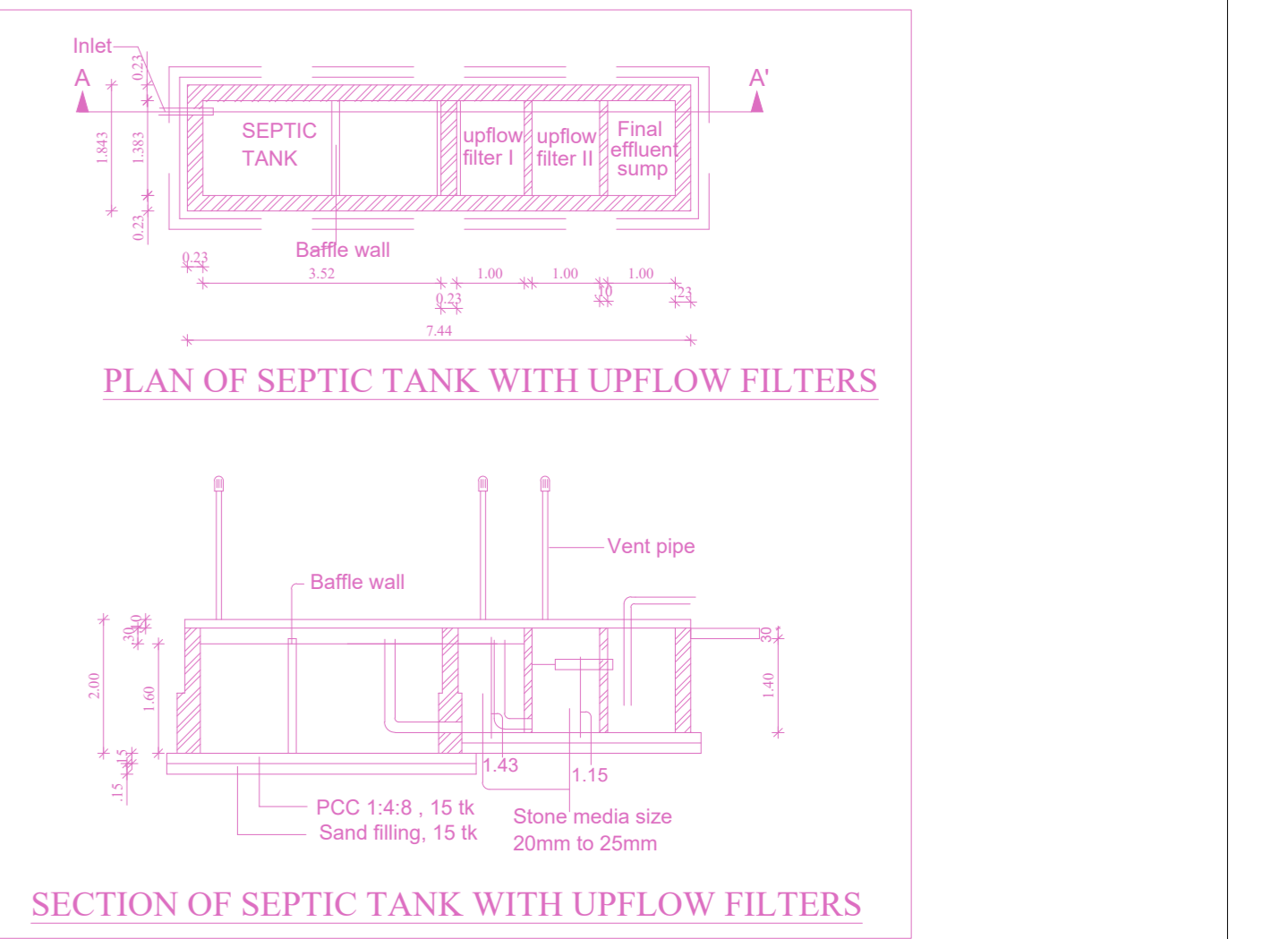
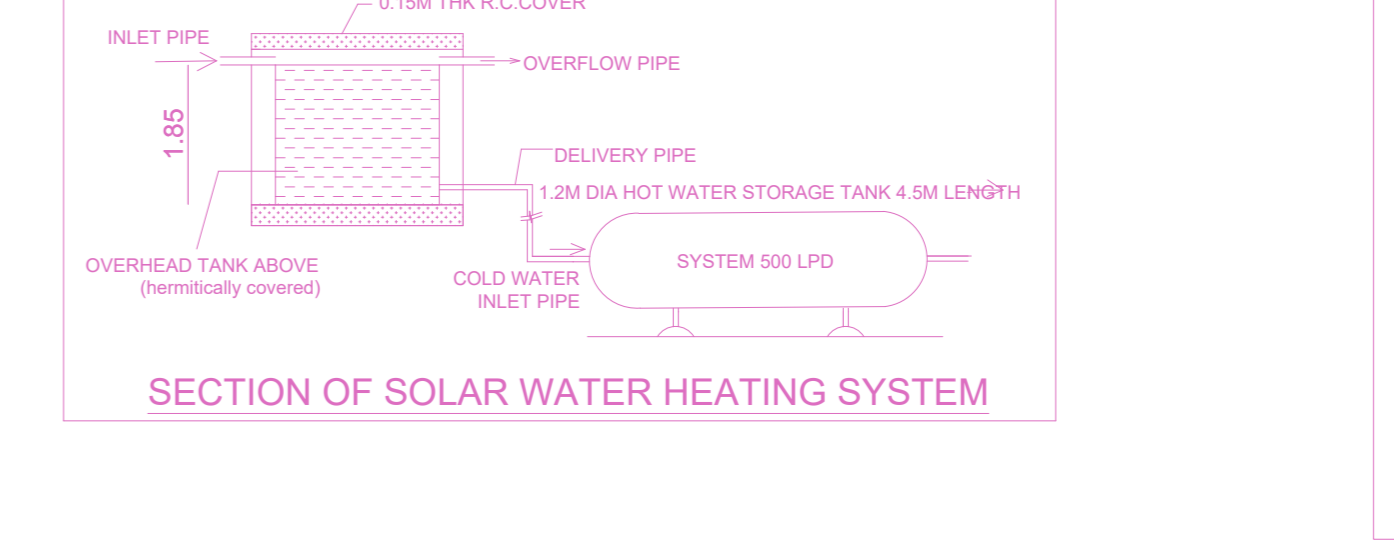
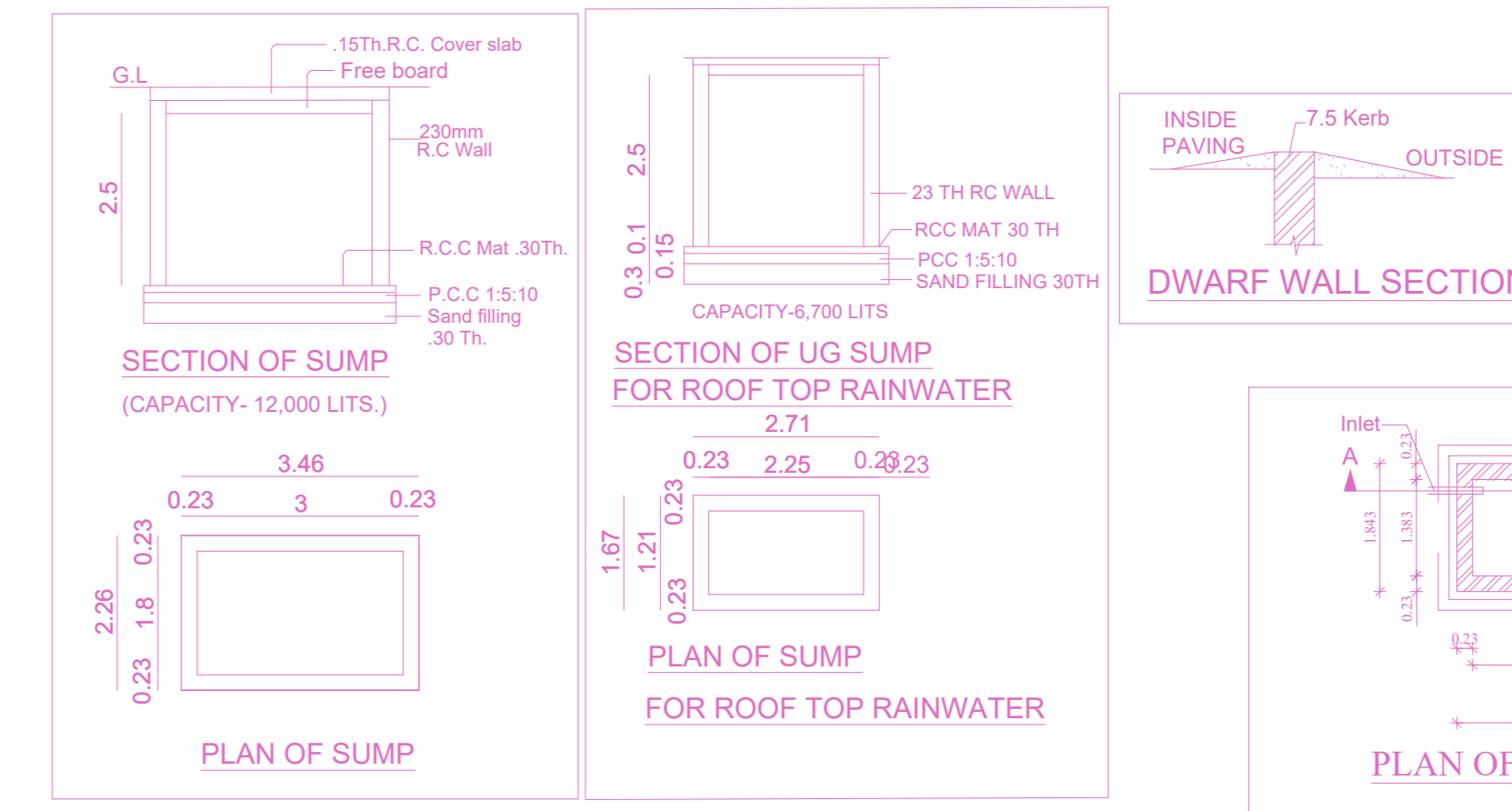
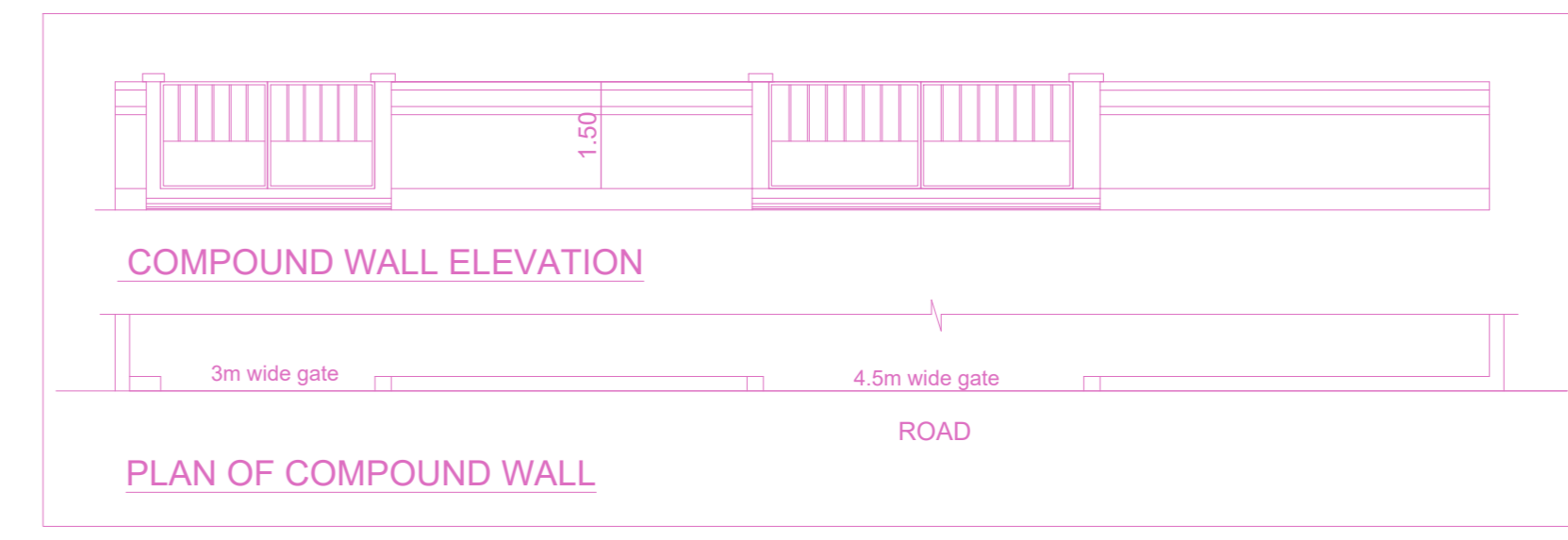
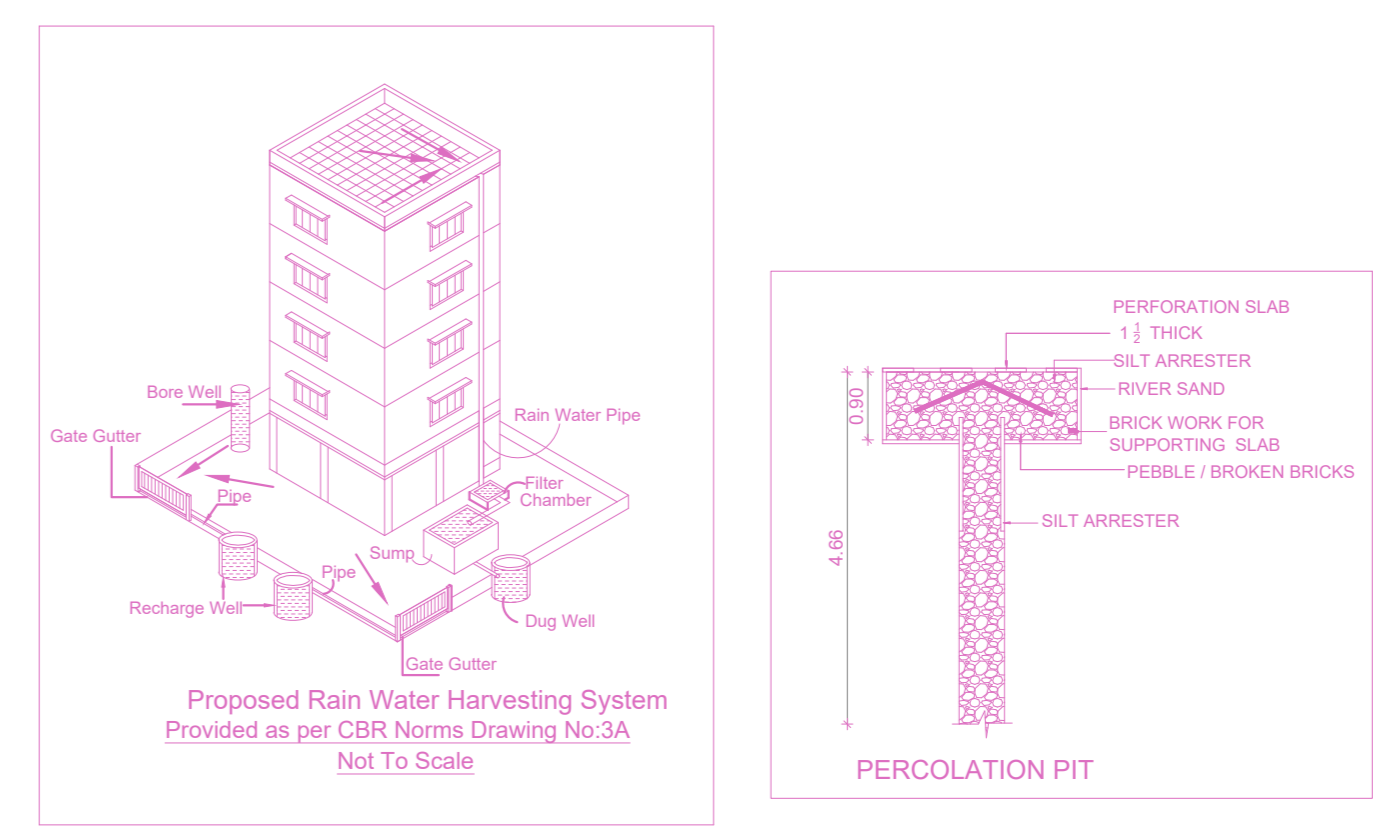
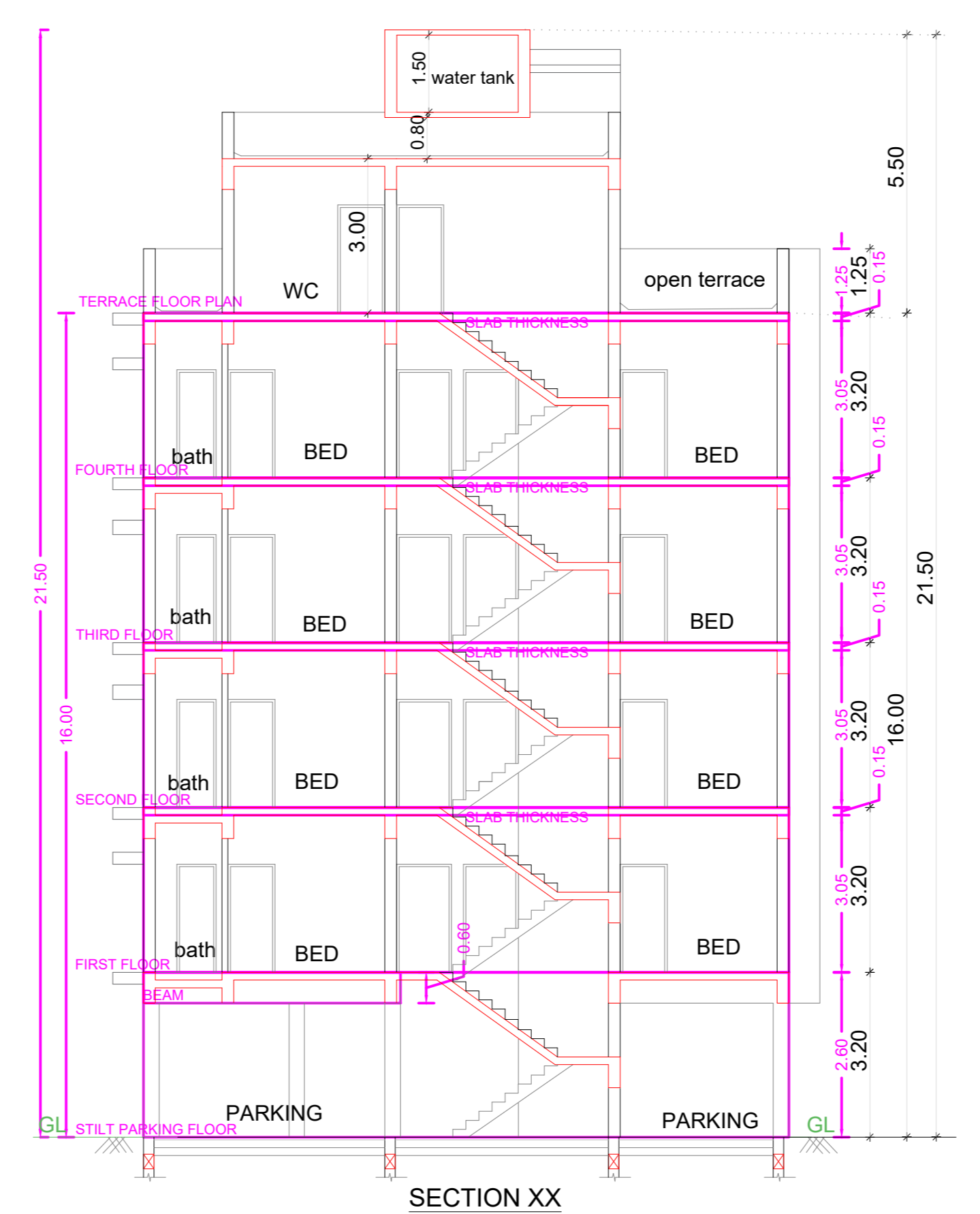
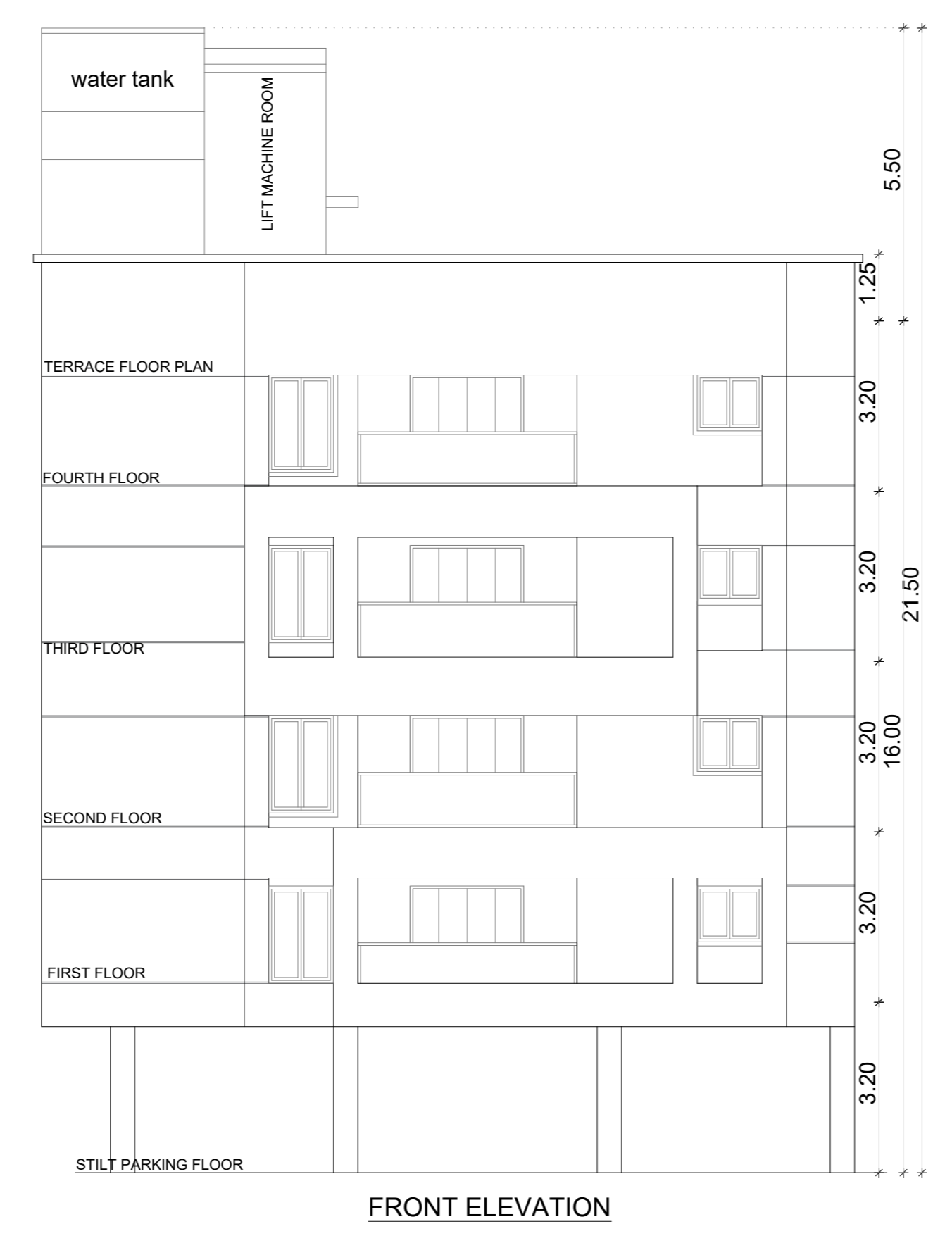
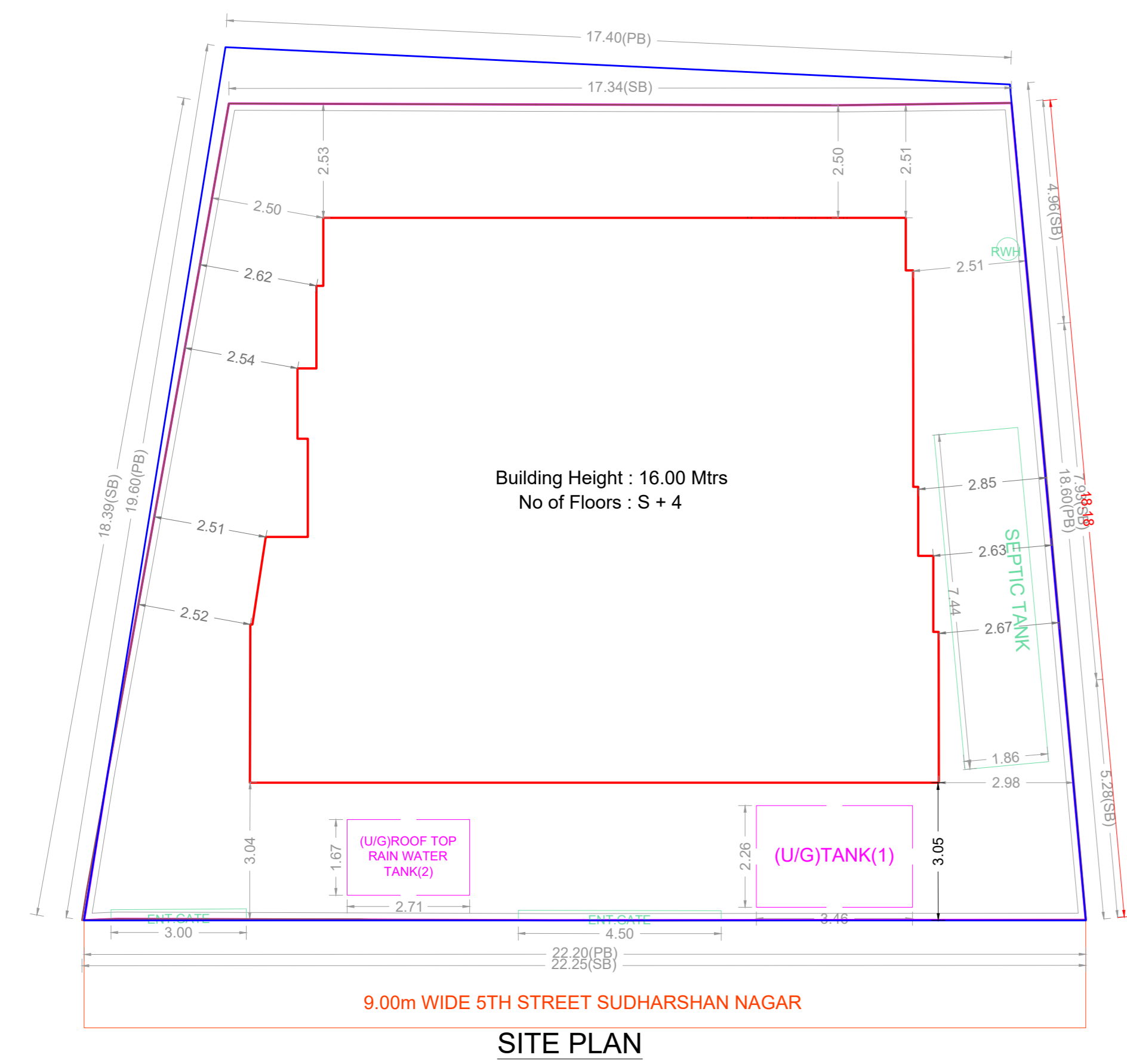


PLAN SHOWING THE PROPOSED CONSTRUCTION OF STILT + 4 FLOORS RESIDENTIAL BUILDING WITH 8 DWELLINGS (HEIGHT - 16.0M) AT PLOT NO.19A & 19B, SUDHARSHAN NAGAR 5TH STREET, MADAMBAKKAM, CHENNAI - 600 126, COMPRISED IN S.NO.665PT (AS PER DOCUMENT), S.NO.665/26 (AS PER PATT), MADAMBAKKAM VILLAGE, TAMBARAM TALUK, CHENGALPATTU DISTRICT WITHIN THE LIMITS OF TAMBARAM MUNICIPAL CORPORATION.

A) AREA STATEMENT	SQ.M.
AREA AS PER PATT	350.00
AREA AS PER DOCUMENT	368.35
AREA CONSIDERED FOR FSI	350.00
STREET ALIGNMENT/ ROAD WIDENING/LINK ROAD	0.00
OSR AREA	0.00
TOTAL FSI AREA	697.36
FSI FACTOR	1.992
COVERAGE AREA (PERCENTAGE %)	NA

A) PARKING STATEMENT	REQUIRED	PROVIDED
VEHICLE		
LORRY	-	0
CAR	9	9
TWO WHEELER	0	0
CYCLE	-	0



**FLOOR WISE FSI STATEMENT: A (1)**

FLOORS	FSI AREA				DU	TOTAL FSI AREA
	COMM.	RESI.	IND.	INST.		
STILT PARKING FLOOR	0.00	0.00	0.00	0.00	0	0.00
FIRST FLOOR	0.00	174.34	0.00	0.00	2	174.34
SECOND FLOOR	0.00	174.34	0.00	0.00	2	174.34
THIRD FLOOR	0.00	174.34	0.00	0.00	2	174.34
FOURTH FLOOR	0.00	174.34	0.00	0.00	2	174.34
Terrace	0.00	0.00	0.00	0.00	0	0.00
Total	0.00	697.36	0.00	0.00	8	697.36

**BUILDING WISE FSI STATEMENT**

BUILDING	NO OF SAME BUILDING	FSI AREA				DU	TOTAL FSI AREA
		COMM.	RESI.	IND.	INST.		
A-1 (1)		0.00	697.36	0.00	0.00	8	697.36
Total		0.00	697.36	0.00	0.00	8	697.36

APPROVAL CONDITION

SCALE 1:100

CHENNAI METROPOLITAN DEVELOPMENT AUTHORITY  
**APPROVED**  
 SUBJECT TO THE CONDITIONS MENTIONED IN THIS OFFICE

For (Deputy Planner / Chief Planner / Member-Secretary)  
 High Rise Building / Non High Rise Building  
 This Approval is valid only after building Permit is issued by the concerned Local Body.