

TOTAL EXTENT (AS PER PATTA) : 2020 SQ.M
ROAD AREA : 445 SQ.M
NO.OF.PLOTS : 14 Nos.

NOTE:




ROAD AREA WAS HANDED OVER TO THE LOCAL BODY
 VIDE GIFT DEED DOCUMENT NO.510/2019, DATED: 29/01/2019, @ SRO PADAPPAI

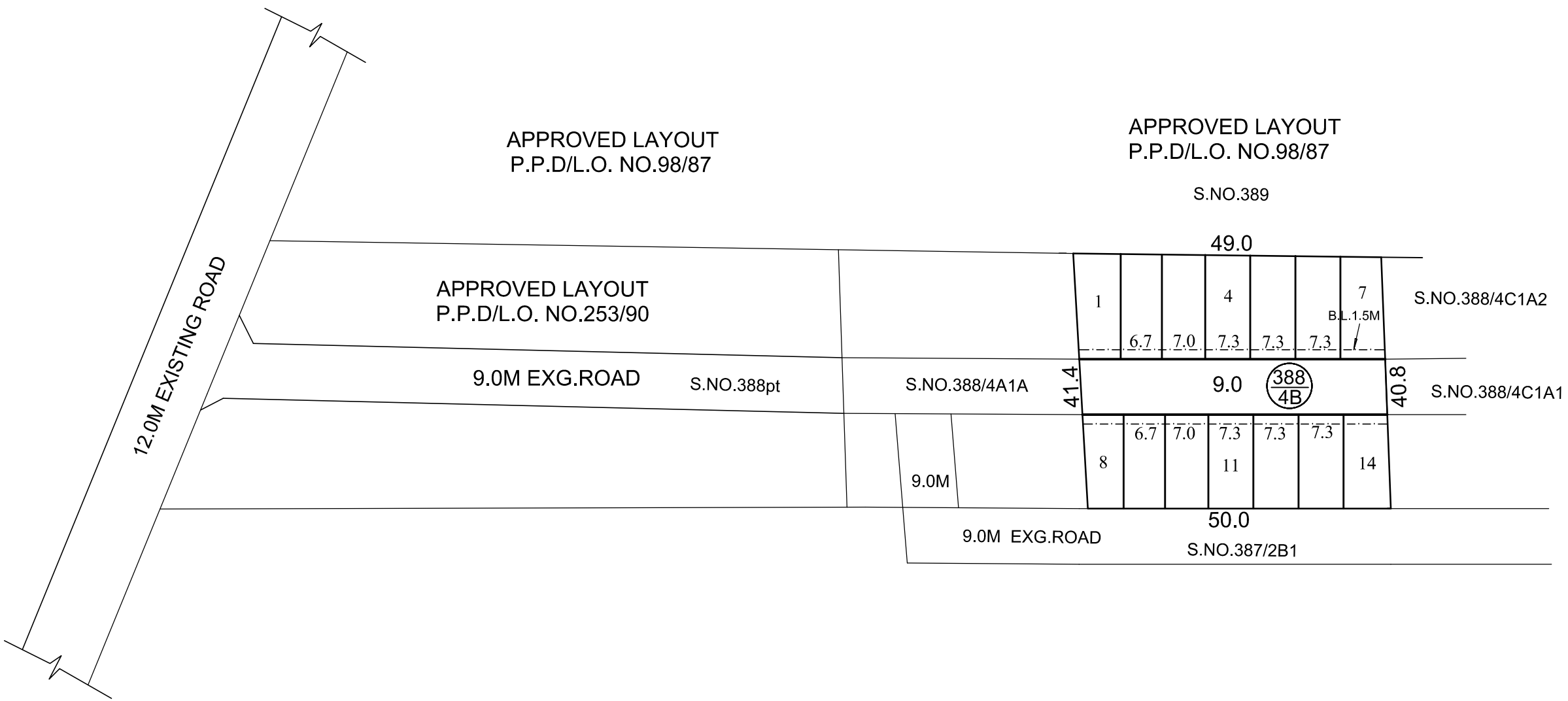
CONDITION :

DR RULE NO : 29 (11)

THE COST OF LAYING IMPROVEMENTS TO THE SYSTEMS IN RESPECT OF ROAD, WATER SUPPLY, SEWERAGE, DRAINAGE OR ELECTRIC POWER SUPPLY THAT MAY BE REQUIRED AS ASSESSED BY THE COMPETENT AUTHORITY SHALL BE BORNE BY THE APPLICANT.

LEGEND :

-  SITE BOUNDARY
-  ROADS GIFTED TO LOCAL BODY
-  EXISTING ROAD



CONDITION:-
 THE LAYOUT APPROVAL IS VALID SUBJECT TO OBTAINING SANCTION FROM THE LOCAL BODY CONCERNED

P.P.D NO 22
 L.O APPROVED 2019

VIDE LETTER NO : L1 / 10080 / 2018
 DATED : 13 / 02 / 2019

OFFICE COPY

FOR MEMBER SECRETARY
 CHENNAI METROPOLITAN
 DEVELOPMENT AUTHORITY



KUNDRATHUR PANCHAYAT UNION
LAYOUT OF HOUSE SITES IN S.No.388/4B OF VARADHARAJAPURAM VILLAGE.

SCALE-1:800 (ALL MEASUREMENTS ARE IN METRE)