


TOTAL EXTENT (AS PER PATTI) = 6290 Sq.M
ROAD AREA = 1742 Sq.M
TOTAL NO. OF PLOTS = 31 Nos.
SHOP SITE = 1 No.

NOTE:





1. SPLAY - 1.5M x 1.5M
2. MEASUREMENTS ARE INDICATED EXCLUDING SPLAY DIMENSIONS
3.  ROAD AREA WAS ALREADY HANDED OVER TO THE LOCAL BODY
 VIDE GIFT DEED DOC NO:4288 / 2019, DATED:18.03.2019 @ SRO, KUNDRATHUR

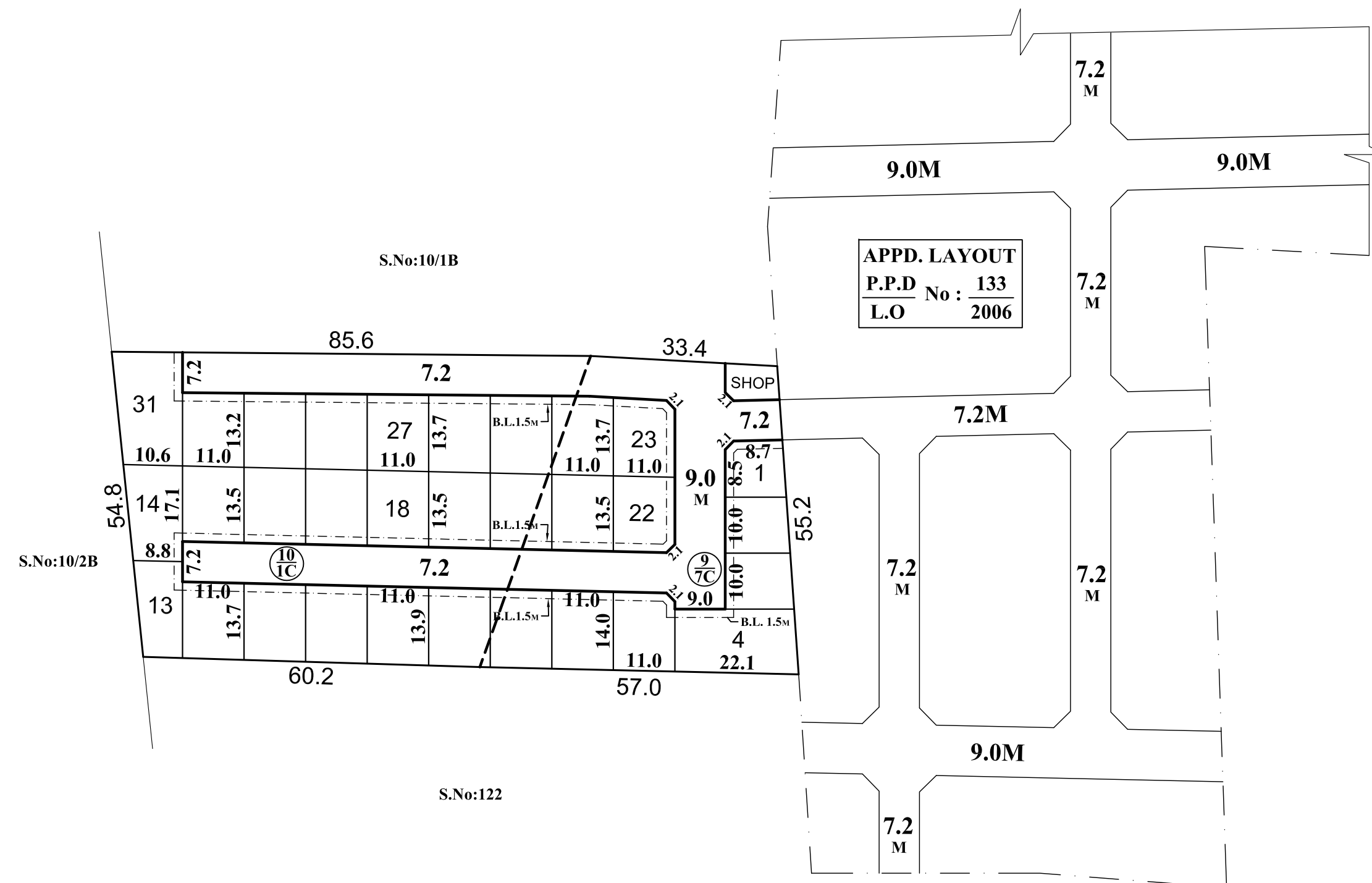
CONDITION :

DR RULE NO: 29 (11)

THE COST OF LAYING IMPROVEMENTS TO THE SYSTEMS INRESPECT OF ROAD, WATER SUPPLY, SEWERAGE, DRAINAGE OR ELECTRIC POWER SUPPLY THAT MAY BE REQUIRED AS ASSESSED BY THE COMPETENT AUTHORITY, SHALL BE BORNE BY THE APPLICANT.

LEGEND:

-  SITE BOUNDARY
-  ROADS GIFTED TO THE LOCAL BODY
-  EXISTING ROAD
-  SHOP SITE



CONDITIONS:

THE LAYOUT APPROVED IS VALID SUBJECT TO OBTAINING SANCTION FROM THE LOCAL BODY CONCERNED.

P.P.D NO: 36
L.O 2019
APPROVED
 VIDE LETTER NO : L1 / 15277 / 2018
 DATE : 27 / 03 / 2019

OFFICE COPY

FOR SENIOR PLANNER
 CHENNAI METROPOLITAN
 DEVELOPMENT AUTHORITY

KUNRATHUR TOWN PANCHAYAT
LAYOUT OF HOUSE SITES IN S.Nos: 9/7C & 10/1C OF KUNRATHUR VILLAGE.

SCALE : 1:800 (ALL MEASUREMENTS ARE IN METRE.)

