


**TOTAL EXTENT** (LEAST EXTENT AS PER DOCUMENT) : **4694 SQ.M**  
**ROAD AREA** : **1123 SQ.M**  
**NO.OF.PLOTS** : **42 Nos.**




**NOTE:**

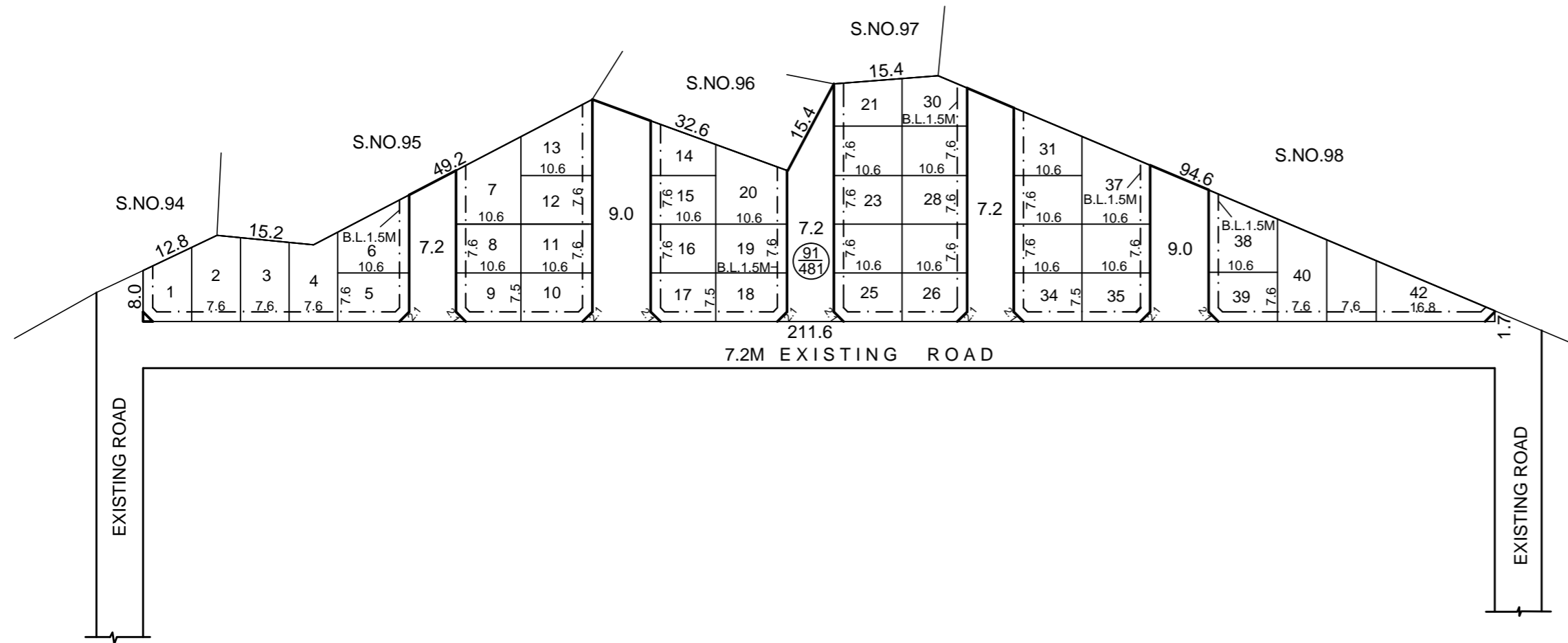
- 1.SPLAY - 1.5M X 1.5M
- 2.MEASUREMENTS ARE INDICATED EXCLUDING SPLAY DIMENSION
3.  ROAD AREA WAS HANDED OVER TO THE LOCAL BODY  
 VIDE GIFT DEED DOCUMENT NO. 3011/2019, DATED: 28.03.2019 @ SRO REDHILLS.

**CONDITION:**

THE COST OF LAYING IMPROVEMENTS TO THE SYSTEMS INRESPECT OF ROAD, WATER SUPPLY, SEWERAGE, DRAINAGE OR ELECTRIC POWER SUPPLY THAT MAY BE REQUIRED AS ASSESSED BY THE COMPETENT AUTHORITY SHALL BE BORNE BY THE APPLICANT.

**LEGEND :**

-  SITE BOUNDARY
-  ROADS GIFTED TO LOCAL BODY
-  EXISTING ROAD



**CONDITION:-**  
 THE LAYOUT APPROVAL IS VALID SUBJECT TO OBTAINING SANCTION FROM THE LOCAL BODY CONCERNED

P.P.D	NO	46
L.O		2019
<b>APPROVED</b>		
VIDE LETTER NO : L1 / 427 / 2019		
DATED : 12 / 04 / 2019		

OFFICE COPY  
 FOR SENIOR PLANNER (MSB)  
 CHENNAI METROPOLITAN  
 DEVELOPMENT AUTHORITY

**PUZHAL PANCHAYAT UNION**

**LAYOUT OF HOUSE SITES IN S.No: 91/481 OF THEERTHAKIRIYAMPATTU VILLAGE.**

SCALE - 1:800 (ALL MEASUREMENTS ARE IN METRE)

